

PUBLIC RIGHT OF WAY EVIDENCE FORM
Important Note

The object of this enquiry is simply to reach the truth of the matter, whatever it may be. Witnesses are therefore asked to answer the questions as fully as possible and not to keep back any information, whether for or against the public status claim. This is of particular importance if the information is to be of real value in establishing the status of the way.

Name of witness (Mr/Mrs/Miss/Ms)..... JENNIFER H SLINN.....
(Block Capitals please)

Address [REDACTED]
(Block Capitals please)

Telephone No. [REDACTED]

Date of Birth [REDACTED] Occupation [REDACTED]

Please attach a map showing the claimed way marked in red.

Description of claimed way:- (Include grid references if known)

From Roughcote Lane

To Barn Lane

*Please delete as appropriate

Please take time to answer the questions carefully and in full.

1. (a) How many years have you known the way? 44 years
(b) Does the way have a popular name? Green Lane

- (c) Have you personally used the above way? *YES/NO
(d) Did you only use part of the way? *YES/NO

Please do not use vague terms such as "often".

- (e) During which years have you used the way? Since 1957
(f) Where were you going from/to? Roughcote Lane to Sheepwash + Sheepwash to Roughcote Ln
(g) For what purpose? (e.g. work, pleasure) Exercising Horses
(h) How many times a year? (e.g. daily, weekly, seasonal) Weekly
(i) By what means? (e.g. on foot, horseback, motor vehicle etc) Horse back
(j) Is, or was, the way a short cut for you? No
(k) If so why?

(l) Please show on the attached plan the route of the way you have used.
If you have only used part of the way please mark or indicate the part used.

(m) Do you still use the way? NO access was denied recently
(n) If not why not?

2. When using the path where did you live? *Caverswall + Dilhorne*

If at different places please provide details and years.

*1957 -
1979 - Present*

3. (a) How wide is the way?

(b) Is it the same width throughout its length?

4. If you have ridden a horse on the way

(a) Where did you keep the horse? *Caverswall + Dilhorne*

(b) Where did you start and finish your ride? *Dilhorne / Caverswall & vice versa*

(c) Were you ever riding with the hunt when you used the way?

No

5. (a) When using the way did you ever see any other person driving motor or horse-drawn vehicles on the way?

* ~~YES~~/NO

(b) If so, how often and what type of vehicle were they using?

(c) Have you ever driven, or been a passenger in, a motor or horse drawn vehicle on the way?

* ~~YES~~/NO

(d) If YES to (c),

(i) How often was this?

(ii) What type of vehicle were you in?

(iii) For what purpose was it being used?

6. (a) Has the way always been on the same route?

* ~~YES~~/NO

(b) If not, please describe the original route, state when the way was diverted and show details on a plan.

(c) Is the way a clearly defined track or path which a stranger to the vicinity could follow?

Yes

(d) Have you always kept to the route of the way between the start and finish, or have you wandered from the route?

Kept to Route

7. (a) Have there, to your knowledge, ever been any stiles or gates on the way? *YES/NO

(b) If so, please mark on the attached plan the location of the stiles or gates and state, if known, when they were erected or removed.

(c) If any gates on the way were ever locked please state, how often, and if known, by whom?

Please mark on the attached plan the locations of the locked gates.

8. (a) Have you ever known of, excluding locked gates, any other obstructions to the way? *YES/NO

(b) If so, state (i) what type of obstruction was this?

(ii) When they were erected or removed?

(c) Please state, if known, who erected the obstructions and show the approximate position of the obstructions on the attached plan.

9. (a) Were you ever an owner or tenant of the land crossed by the way? *YES/NO
If YES please give dates.

(b) If you were an owner or tenant did you acknowledge the route as a Public Right of Way? *YES/NO
If YES please give dates.

(c) When you used the way were you working for any owner or tenant of the land adjoining or crossed by the way? *YES/NO

(d) If Yes to (c),
(i) What was your employment?
(ii) Between what years were you employed?

(e) If you were employed by the owner/ tenant N/A
(i) Did you receive any instructions from the owner/tenant as to the use of the way by the public? *YES/NO
(ii) If so, what were your instructions?

(f) Did any relatives of yours ever work for an owner or tenant of land adjoining or crossed by the way? *YES/NO
If so, what was their relationship to you?

10. (a) Have you ever been stopped or turned back when using the way? *YES/NO

(b) Do you know, or have you heard of, anyone else having been prevented from using the way? *YES/NO

(c) If yes to (a) or (b), please give details.

11. (a) Were you ever told by any owner or tenant of the land crossed by the way, or by anyone in their employment, that the way was not public? *YES/NO

(b) If so, please state (i) Who told you?

(ii) When you were told?

(iii) What were you told?

12. (a) Have you ever seen any deterrent notices such as "Private", "No Road", "No Thoroughfare" or "Trespassers will be Prosecuted", on or near the way? *YES/NO

(b) If so, please state what the notices said and show their approximate position on the attached plan.

13. (a) Have you ever seen any notices such as "Public Path", or "footpath", or any other similar notice on or near the way? *YES/NO

(b) Have you ever seen any direction signs, finger posts or other indicators on or near the way? *YES/NO

(b) If YES to (a) or (b), please state what the notices or posts said and show their approximate position on the attached plan.

14. (a) Have you ever been given permission to use the way? (Whether or not you asked for it) *YES/NO

(b) Have you ever asked permission to use the way? *YES/NO

(c) If so, who gave you permission?

(d) When were you given permission?

(e) For what purpose were you given permission to use the way?

*YES/NO

*YES/NO

I have used it as Bridle Path for 44 years

15. (a) Have you seen other people using the way?

*YES/NO

(b) How were they using the way (i.e. foot, horse)?

Foot + Horse

(c) Were they accompanying you? If so, please give details.
(i.e. companions, rambling club, family, etc.)

family + friends

(d) If they were not accompanying you, were these people known to you?

Some

(e) How frequently did you see other people using the way?
(i.e. daily, weekly, seasonal etc.)

weekly

(f) How many other people, approximately,
did you see on these occasions?

3-4 weekly

(g) Please give any further details of other people's use
of the way which you feel may be important.

16. Have you ever been charged a monetary sum for using the path?
If so, by whom?

*YES/NO

17. (a) Do you have any documentary
evidence about the way?

*YES/NO

(b) If so, in what form is this?

(i.e. maps, photos, etc. please attach a copy if possible)

(c) Would you be willing to make the original document
available if necessary?

*YES/NO

18. Can you give any further information about the way
(continue on a separate sheet of paper if necessary).


I have used the way since 10 yrs
of age when I worked at a Riding
School in Weston Coyney & I used to
take pupils along the lane on a regular
basis. In recent years I have ridden
the way (since my daughter had her 1st
pony in 1981) to exercise our ponies and
now horses as it is a safe place to
ride off busy narrow lanes. We were
completely amazed a few weeks ago when
the lane was blocked

19. Would you be prepared to give evidence of your use of the way at a public inquiry or in a court of law, if necessary?

*YES/NO

Please note that this form will be open to members of the public including affected owners or occupiers of the land crossed by the way.

I certify that, to the best of my knowledge and belief, the information I have given in this statement is true.

Signature 

Person taking this statement (if applicable).....

Date 28.2.2001

CAVERS WALL AND WERRINGTON CP

DILHORNE CP



PUBLIC RIGHT OF WAY EVIDENCE FORM
Important Note

The object of this enquiry is simply to reach the truth of the matter, whatever it may be. Witnesses are therefore asked to answer the questions as fully as possible and not to keep back any information, whether for or against the public status claim. This is of particular importance if the information is to be of real value in establishing the status of the way.

Name of witness (Mr/Ms/Miss/Ms)..... MS REBECCA SUNN.....
(Block Capitals please)

Address [REDACTED]
(Block Capitals please)

Telephone No. [REDACTED].....

Date of Birth [REDACTED] Occupation [REDACTED].....

Please attach a map showing the claimed way marked in red.

Description of claimed way:- (include grid references if known)

From ROUGHCOLE LANE

To BARN LANE

*Please delete as appropriate

Please take time to answer the questions carefully and in full.

-
1. (a) How many years have you known the way? 19 YRS.
 - (b) Does the way have a popular name? GREEN LANE
 - (c) Have you personally used the above way? *YES/~~NO~~
 - (d) Did you only use part of the way? *~~YES~~/NO
 - Please do not use vague terms such as "often".**
 - (e) During which years have you used the way? FROM 1981 - 2000.
↳ ALL YEARS.
 - (f) Where were you going from/to? SHEEPWASH ↳ ROUGHCOLE LANE (BOTH WAYS)
 - (g) For what purpose? (e.g. work, pleasure) EXERCISING HORSES.
 - (h) How many times a year? (e.g. daily, weekly, seasonal) 3 TIMES PER WEEK.
 - (i) By what means? (e.g. on foot, horseback, motor vehicle etc) HOSE BACK.
 - (j) Is, or was, the way a short cut for you? NO
 - (k) If so why? ✓
 - (l) Please show on the attached plan the route of the way you have used.
If you have only used part of the way please mark or indicate the part used.
 - (m) Do you still use the way? WE DID UNTIL ACCESS WAS STOPPED.
 - (n) If not why not?

2. When using the path where did you live? *DILHORNE*

If at different places please provide details and years.

3. (a) How wide is the way? *FROM 2M - 6M*

(b) Is it the same width throughout its length? *NO - VARIES*

4. If you have ridden a horse on the way

(a) Where did you keep the horse? *DILHORNE / CAUERSWALL ~~BEH~~*

(b) Where did you start and finish your ride? *DILHORNE / CAUERSWALL*

(c) Were you ever riding with the hunt when you used the way?

NO

5. (a) When using the way did you ever see any other person driving motor or horse-drawn vehicles on the way?

*~~YES~~/NO

(b) If so, how often and what type of vehicle were they using?

N/A

(c) Have you ever driven, or been a passenger in, a motor or horse drawn vehicle on the way?

*YES/~~NO~~

(d) If YES to (c),

(i) How often was this?

(ii) What type of vehicle were you in?

(iii) For what purpose was it being used?

6. (a) Has the way always been on the same route?

*YES/~~NO~~

(b) If not, please describe the original route, state when the way was diverted and show details on a plan.

(c) Is the way a clearly defined track or path which a stranger to the vicinity could follow?

YES

(d) Have you always kept to the route of the way between the start and finish, or have you wandered from the route?

KEPT TO ROUTE

7. (a) Have there, to your knowledge, ever been any stiles or gates on the way? *~~YES~~/NO

(b) If so, please mark on the attached plan the location of the stiles or gates and state, if known, when they were erected or removed.

(c) If any gates on the way were ever locked please state, how often, and if known, by whom?

Please mark on the attached plan the locations of the locked gates.

8. (a) Have you ever known of, excluding locked gates, any other obstructions to the way? *~~YES~~/NO

(b) If so, state (i) what type of obstruction was this?

(ii) When they were erected or removed?

(c) Please state, if known, who erected the obstructions and show the approximate position of the obstructions on the attached plan.

9. (a) Were you ever an owner or tenant of the land crossed by the way? *~~YES~~/NO
If YES please give dates.

(b) If you were an owner or tenant did you acknowledge the route as a Public Right of Way? *~~YES~~/NO N/A
If YES please give dates.

(c) When you used the way were you working for any owner or tenant of the land adjoining or crossed by the way? *~~YES~~/NO

(d) If Yes to (c),

(i) What was your employment? N/A

(ii) Between what years were you employed?

(e) If you were employed by the owner/ tenant

(i) Did you receive any instructions from the owner/tenant as to the use of the way by the public? *YES/NO NA

(ii) If so, what were your instructions?

(f) Did any relatives of yours ever work for an owner or tenant of land adjoining or crossed by the way? *~~YES~~/NO
If so, what was their relationship to you?

10. (a) Have you ever been stopped or turned back when using the way? *YES/NO

(b) Do you know, or have you heard of, anyone else having been prevented from using the way? *YES/NO

(c) If yes to (a) or (b), please give details.

11. (a) Were you ever told by any owner or tenant of the land crossed by the way, or by anyone in their employment, that the way was not public? *YES/NO

(b) If so, please state (i) Who told you?

(ii) When you were told?

(iii) What were you told?

12. (a) Have you ever seen any deterrent notices such as "Private", "No Road", "No Thoroughfare" or "Trespassers will be Prosecuted", on or near the way? *YES/NO

(b) If so, please state what the notices said and show their approximate position on the attached plan.

13. (a) Have you ever seen any notices such as "Public Path", or "footpath", or any other similar notice on or near the way? *YES/NO

(b) Have you ever seen any direction signs, finger posts or other indicators on or near the way? *YES/NO

(b) If YES to (a) or (b), please state what the notices or posts said and show their approximate position on the attached plan.

14. (a) Have you ever been given permission to use the way? (Whether or not you asked for it) *YES/NO

(b) Have you ever asked permission to use the way? *YES/NO

(c) If so, who gave you permission?

(d) When were you given permission?

(e) For what purpose were you given permission to use the way?

15. (a) Have you seen other people using the way?

*YES/NO

(b) How were they using the way (i.e. foot, horse)?

foot, horse,

(c) Were they accompanying you? If so, please give details.
(i.e. companions, rambling club, family, etc.)

ON OCCASSIONS

(d) If they were not accompanying you, were these people known to you?

FAMILY/FRIENDS

(e) How frequently did you see other people using the way?
(i.e. daily, weekly, seasonal etc.)

WEEKLY

(f) How many other people, approximately,
did you see on these occasions?

3/4 ~~EACH TIME~~ PER WEEK

(g) Please give any further details of other people's use
of the way which you feel may be important.

16. Have you ever been charged a monetary sum for using the path?
If so, by whom?

*YES/NO

17. (a) Do you have any documentary
evidence about the way?

*YES/NO

(b) If so, in what form is this?
(i.e. maps, photos, etc. please attach a copy if possible)

(c) Would you be willing to make the original document
available if necessary?

*YES/NO

18. Can you give any further information about the way
(continue on a separate sheet of paper if necessary).


GOOD METHOD OF TRAINING YOUNG/
INEXPERIENCED HORSES, KEEPING
THEM OFF BUSY ROADS - REDUCING
DANGER

19. Would you be prepared to give evidence of your use of the way at a public inquiry or in a court of law, if necessary?

*YES/~~NO~~

Please note that this form will be open to members of the public including affected owners or occupiers of the land crossed by the way.

I certify that, to the best of my knowledge and belief, the information I have given in this statement is true.

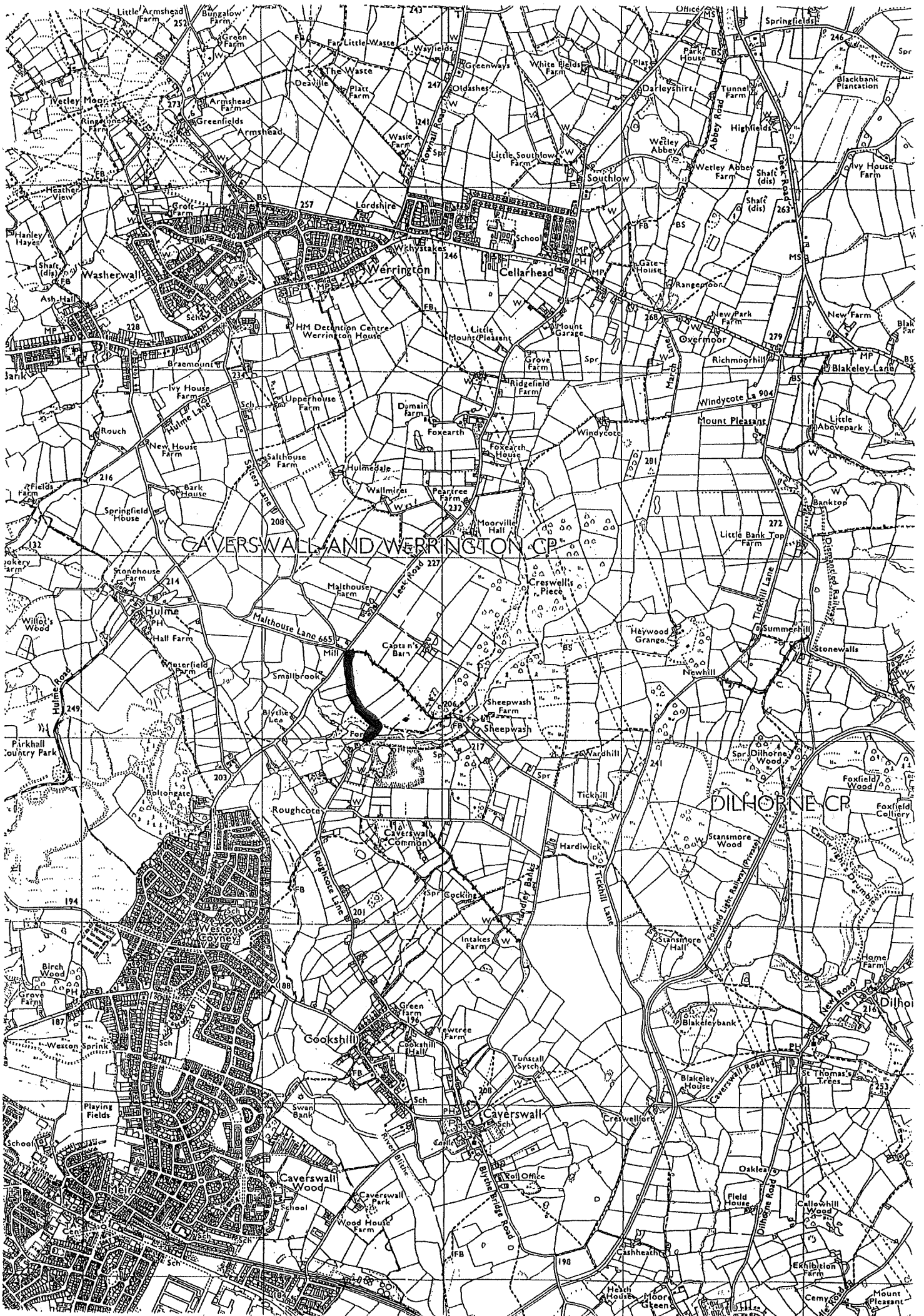
Signature 

Person taking this statement (if applicable).....

Date 2 / 3 / 01

CAVERS WALL AND WERRINGTON CP

DILHORNE CP



PUBLIC RIGHT OF WAY EVIDENCE FORM
Important Note

The object of this enquiry is simply to reach the truth of the matter, whatever it may be. Witnesses are therefore asked to answer the questions as fully as possible and not to keep back any information, whether for or against the public status claim. This is of particular importance if the information is to be of real value in establishing the status of the way.

Name of witness (Mr/Mrs/Miss/Ms) CAROLINE ROBERTS
(Block Capitals please)

Address [REDACTED]
(Block Capitals please)

Telephone No. [REDACTED]

Date of Birth [REDACTED] Occupation [REDACTED]

Please attach a map showing the claimed way marked in red.

Description of claimed way:- (include grid references if known)
From SHEEPWASH
To LEER ROAD, NR CELLARHEAD

*Please delete as appropriate

Please take time to answer the questions carefully and in full.

1. (a) How many years have you known the way? 20 YEARS
- (b) Does the way have a popular name? "SHEEPWASH"
- (c) Have you personally used the above way? *YES/NO
- (d) Did you only use part of the way? *YES/NO
- Please do not use vague terms such as "often".** 1980-83 MONTHLY
- (e) During which years have you used the way? 1983-1988 MOST WEEKENDS 1989-2000 SEASONALLY
AUTUMN 2000 - ONCE A MONTH
- (f) Where were you going from/to? HORSE-RIDING ALONG THE WAY - CIRCULAR ROUTE
- (g) For what purpose? (e.g. work, pleasure) PLEASURE
- (h) How many times a year? (e.g. daily, weekly, seasonal) WEEKLY
- (i) By what means? (e.g. on foot, horseback, motor vehicle etc) HORSEBACK
- (j) Is, or was, the way a short cut for you? NO
- (k) If so why?
- (l) Please show on the attached plan the route of the way you have used.
If you have only used part of the way please mark or indicate the part used.
- (m) Do you still use the way? LAST USED DECEMBER 2000
- (n) If not why not? THERE HAS BEEN A RAIL BARRIER ERECTED
(SOMETIME IN JANUARY 2001)

2. When using the path where did you live?

MILL FARM,
97 SCHOOL LANE,
CAVERSWALL,

If at different places please provide details and years.

MAY 1983 - JANUARY 2001

3. (a) How wide is the way?

VEHICLE WIDTH (FENCE TO FENCE)

(b) Is it the same width throughout its length?

NO - SOMETIMES OVERGROWN WITH SHRUBS

4. If you have ridden a horse on the way

MILL FARM,
97 SCHOOL LANE,
CAVERSWALL

(a) Where did you keep the horse?

(b) Where did you start and finish your ride?

CIRCULAR ROUTE
CAVERSWALL - SHEEPWASH - CAVERSWALL

(c) Were you ever riding with the hunt when you used the way?

NO

5. (a) When using the way did you ever see any other person driving motor or horse-drawn vehicles on the way?

*YES/NO

(b) If so, how often and what type of vehicle were they using?

(c) Have you ever driven, or been a passenger in, a motor or horse drawn vehicle on the way?

*YES/NO

(d) If YES to (c),

(i) How often was this?

(ii) What type of vehicle were you in?

(iii) For what purpose was it being used?

6. (a) Has the way always been on the same route?

*YES/NO

(b) If not, please describe the original route, state when the way was diverted and show details on a plan.

(c) Is the way a clearly defined track or path which a stranger to the vicinity could follow?

YES - VERY CLEAR

(d) Have you always kept to the route of the way between the start and finish, or have you wandered from the route?

IT IS IMPOSSIBLE TO WANDER FROM THE ROUTE - IT IS FENCED

7. (a) Have there, to your knowledge, ever been any stiles or gates on the way? *YES/NO

(b) If so, please mark on the attached plan the location of the stiles or gates and state, if known, when they were erected or removed.

(c) If any gates on the way were ever locked please state, how often, and if known, by whom?

Please mark on the attached plan the locations of the locked gates.

8. (a) Have you ever known of, excluding locked gates, any other obstructions to the way? *YES/NO

(b) If so, state (i) what type of obstruction was this?

(ii) When they were erected or removed?

(c) Please state, if known, who erected the obstructions and show the approximate position of the obstructions on the attached plan.

9. (a) Were you ever an owner or tenant of the land crossed by the way? *YES/NO

If YES please give dates.

(b) If you were an owner or tenant did you acknowledge the route as a Public Right of Way? *YES/NO N/A

If YES please give dates.

(c) When you used the way were you working for any owner or tenant of the land adjoining or crossed by the way? *YES/NO

(d) If Yes to (c),

(i) What was your employment?

(ii) Between what years were you employed?

(e) If you were employed by the owner/ tenant (i) Did you receive any instructions from the owner/tenant as to the use of the way by the public? *YES/NO

(ii) If so, what were your instructions?

(f) Did any relatives of yours ever work for an owner or tenant of land adjoining or crossed by the way? *YES/NO
If so, what was their relationship to you?

10. (a) Have you ever been stopped or turned back when using the way? *YES/NO

(b) Do you know, or have you heard of, anyone else having been prevented from using the way? *YES/NO

(c) If yes to (a) or (b), please give details.

11. (a) Were you ever told by any owner or tenant of the land crossed by the way, or by anyone in their employment, that the way was not public? *YES/NO

(b) If so, please state (i) Who told you?

(ii) When you were told?

(iii) What were you told?

12. (a) Have you ever seen any deterrent notices such as "Private", "No Road", "No Thoroughfare" or "Trespassers will be Prosecuted", on or near the way? *YES/NO

(b) If so, please state what the notices said and show their approximate position on the attached plan.

13. (a) Have you ever seen any notices such as "Public Path", or "footpath", or any other similar notice on or near the way? *YES/NO

(b) Have you ever seen any direction signs, finger posts or other indicators on or near the way? *YES/NO

(b) If YES to (a) or (b), please state what the notices or posts said and show their approximate position on the attached plan.

14. (a) Have you ever been given permission to use the way? (Whether or not you asked for it) *YES/NO

(b) Have you ever asked permission to use the way? *YES/NO

(c) If so, who gave you permission?

(d) When were you given permission?

(e) For what purpose were you given permission to use the way?

15. (a) Have you seen other people using the way?

*YES/NO

(b) How were they using the way (i.e. foot, horse)? HORSE, BICYCLE, FOOT, MOTORBIKE

(c) Were they accompanying you? If so, please give details. NO
(i.e. companions, rambling club, family, etc.)

(d) If they were not accompanying you, were these people known to you? NO

(e) How frequently did you see other people using the way? WEEKLY (EVERY TIME I USED THE WAY)
(i.e. daily, weekly, seasonal etc.)

(f) How many other people, approximately, BETWEEN TWO AND FOUR USUALLY,
did you see on these occasions?

(g) Please give any further details of other people's use
of the way which you feel may be important.

16. Have you ever been charged a monetary sum for using the path?
If so, by whom?

*YES/NO

17. (a) Do you have any documentary
evidence about the way?

*YES/NO

(b) If so, in what form is this?
(i.e. maps, photos, etc. please attach a copy if possible)

(c) Would you be willing to make the original document
available if necessary?

*YES/NO

18. Can you give any further information about the way
(continue on a separate sheet of paper if necessary).

I have used this way since 1984 for recreational purposes. Over the years I have seen many, many people also using the way for the same purposes. There has never been a time since 1984 that the way has not been used regularly. Even when I am not using it myself I am aware of family, friends and other villagers that make use of the path.

19. Would you be prepared to give evidence of your use of the way at a public inquiry or in a court of law, if necessary?

*YES/NO

Please note that this form will be open to members of the public including affected owners or occupiers of the land crossed by the way.

I certify that, to the best of my knowledge and belief, the information I have given in this statement is true.

Signature *[Handwritten Signature]*

Person taking this statement (if applicable).....

Date *16th March 01*

CAVERS WALL AND WERRINGTON CP

DILHORNE CP





PUBLIC RIGHT OF WAY EVIDENCE FORM
Important Note

The object of this enquiry is simply to reach the truth of the matter, whatever it may be. Witnesses are therefore asked to answer the questions as fully as possible and not to keep back any information, whether for or against the public status claim. This is of particular importance if the information is to be of real value in establishing the status of the way.

Name of witness (Mr/Mrs/Miss/Ms) FRED AUSTIN
(Block Capitals please)

Address [REDACTED]
(Block Capitals please)

Telephone No. [REDACTED]

Date of Birth [REDACTED] Occupation [REDACTED]

Please attach a map showing the claimed way marked in red.

Description of claimed way:- (include grid references if known)
From

To

*Please delete as appropriate

Please take time to answer the questions carefully and in full.

-
1. (a) How many years have you known the way? 1924
 - (b) Does the way have a popular name? GREEN LANE
 - (c) Have you personally used the above way? *YES/NO
 - (d) Did you only use part of the way? *YES/NO
 - Please do not use vague terms such as "often".**
 - (e) During which years have you used the way? SINCE I WAS 5 YEARS.
 - (f) Where were you going from/to? MALTHOUSE TO SHEEPWASH
 - (g) For what purpose? (e.g. work, pleasure) WORK AND PLEASURE
 - (h) How many times a year? (e.g. daily, weekly, seasonal) REGULARLY
 - (i) By what means? (e.g. on foot, horseback, motor vehicle etc) ON FOOT AND WITH HORSE AND WAGON
 - (j) Is, or was, the way a short cut for you? YES
 - (k) If so why? TO KEEP OFF THE MAIN ROAD
 - (l) Please show on the attached plan the route of the way you have used.
If you have only used part of the way please mark or indicate the part used.
 - (m) Do you still use the way? YES
 - (n) If not why not?
-

2. When using the path where did you live? *HULME - 1 MILE FROM GREEN LANE*
If at different places please provide details and years.

-
3. (a) How wide is the way? *VARIES FROM 25 FT.*
(b) Is it the same width throughout its length? *NO*

-
4. If you have ridden a horse on the way
(a) Where did you keep the horse? *-*
(b) Where did you start and finish your ride? *-*
(c) Were you ever riding with the hunt when you used the way? *-*

-
5. (a) When using the way did you ever see any other person driving motor or horse-drawn vehicles on the way? **YES/NO*
(b) If so, how often and what type of vehicle were they using? *HORSE, CART*
(c) Have you ever driven, or been a passenger in, a motor or horse drawn vehicle on the way? **YES/NO*
(d) If YES to (c),
(i) How often was this? *REGULARLY*
(ii) What type of vehicle were you in? *HORSE AND CART*
(iii) For what purpose was it being used? *TO TRANSPORT POTATOES, TURNIPS etc.*

-
6. (a) Has the way always been on the same route? **YES/NO*
(b) If not, please describe the original route, state when the way was diverted and show details on a plan.
(c) Is the way a clearly defined track or path which a stranger to the vicinity could follow? *YES*
(d) Have you always kept to the route of the way between the start and finish, or have you wandered from the route? *YES*
-

7. (a) Have there, to your knowledge, ever been any stiles or gates on the way? *YES/NO

(b) If so, please mark on the attached plan the location of the stiles or gates and state, if known, when they were erected or removed.

(c) If any gates on the way were ever locked please state, how often, and if known, by whom?

Please mark on the attached plan the locations of the locked gates.

8. (a) Have you ever known of, excluding locked gates, any other obstructions to the way? *YES/NO

(b) If so, state (i) what type of obstruction was this?

ONLY RECENTLY
(STILES & RAILS)

(ii) When they were erected or removed?

(c) Please state, if known, who erected the obstructions and show the approximate position of the obstructions on the attached plan.

9. (a) Were you ever an owner or tenant of the land crossed by the way? *YES/NO
If YES please give dates.

(b) If you were an owner or tenant did you acknowledge the route as a Public Right of Way? *YES/NO
If YES please give dates.

(c) When you used the way were you working for any owner or tenant of the land adjoining or crossed by the way? *YES/NO AS FAR AS I KNOW THIS LANE HAS NEVER BEEN OWNED BY ANYONE

(d) If Yes to (c),
(i) What was your employment?
(ii) Between what years were you employed?

(e) If you were employed by the owner/ tenant
(i) Did you receive any instructions from the owner/tenant as to the use of the way by the public? *YES/NO
(ii) If so, what were your instructions?

(f) Did any relatives of yours ever work for an owner or tenant of land adjoining or crossed by the way? *YES/NO
If so, what was their relationship to you?

10. (a) Have you ever been stopped or turned back when using the way? *YES/NO

(b) Do you know, or have you heard of, anyone else having been prevented from using the way? *YES/NO

(c) If yes to (a) or (b), please give details.

11. (a) Were you ever told by any owner or tenant of the land crossed by the way, or by anyone in their employment, that the way was not public? *YES/NO

(b) If so, please state (i) Who told you?

(ii) When you were told?

(iii) What were you told?

12. (a) Have you ever seen any deterrent notices such as "Private", "No Road", "No Thoroughfare" or "Trespassers will be Prosecuted", on or near the way? *YES/NO

(b) If so, please state what the notices said and show their approximate position on the attached plan.

13. (a) Have you ever seen any notices such as "Public Path", or "footpath", or any other similar notice on or near the way? *YES/NO

(b) Have you ever seen any direction signs, finger posts or other indicators on or near the way? *YES/NO

(b) If YES to (a) or (b), please state what the notices or posts said and show their approximate position on the attached plan.

PUBLIC FOOTPATH - SHEEPWASH
" " ROUGHNOTE

14. (a) Have you ever been given permission to use the way? (Whether or not you asked for it) *YES/NO

NO PERMISSION

(b) Have you ever asked permission to use the way? *YES/NO

NEEDED.

(c) If so, who gave you permission?

(d) When were you given permission?

(e) For what purpose were you given permission to use the way?

15. (a) Have you seen other people using the way?

~~*YES/NO~~

(b) How were they using the way (i.e. foot, horse)?

WALKING, ON HORSEBACK
AND HORSE + CART

(c) Were they accompanying you? If so, please give details.
(i.e. companions, rambling club, family, etc.)

(d) If they were not accompanying you, were these people known to you?

YES

(e) How frequently did you see other people using the way?
(i.e. daily, weekly, seasonal etc.)

REGULARLY

(f) How many other people, approximately,
did you see on these occasions?

(g) Please give any further details of other people's use
of the way which you feel may be important.

16. Have you ever been charged a monetary sum for using the path?
If so, by whom?

~~*YES/NO~~

17. (a) Do you have any documentary
evidence about the way?

~~*YES/NO~~

(b) If so, in what form is this?
(i.e. maps, photos, etc. please attach a copy if possible)

(c) Would you be willing to make the original document
available if necessary?

~~*YES/NO~~

18. Can you give any further information about the way
(continue on a separate sheet of paper if necessary).

19. Would you be prepared to give evidence of your use of the way at a public inquiry or in a court of law, if necessary?

*YES/NO

Please note that this form will be open to members of the public including affected owners or occupiers of the land crossed by the way.

I certify that, to the best of my knowledge and belief, the information I have given in this statement is true.

Signature *H. Austin*

Person taking this statement (if applicable).....

Date

GAVERSWALL AND WERRINGTON CP

DILHORNE CP



7

PUBLIC RIGHT OF WAY EVIDENCE FORM
Important Note

The object of this enquiry is simply to reach the truth of the matter, whatever it may be. Witnesses are therefore asked to answer the questions as fully as possible and not to keep back any information, whether for or against the public status claim. This is of particular importance if the information is to be of real value in establishing the status of the way.

Name of witness (Mr/Mrs/Miss/Ms)..... MRS. K. WALCHESTER.....
(Block Capitals please)

Address ... [REDACTED]
(Block Capitals please)

Telephone No. [REDACTED]

Date of Birth [REDACTED] Occupation [REDACTED]

Please attach a map showing the claimed way marked in red.

Description of claimed way:- (include grid references if known)
From

To

*Please delete as appropriate

Please take time to answer the questions carefully and in full.

1. (a) How many years have you known the way? 30 YEARS
- (b) Does the way have a popular name? GREEN LAINE
- (c) Have you personally used the above way? *YES/NO
- (d) Did you only use part of the way? *YES/NO
- Please do not use vague terms such as "often".**
- (e) During which years have you used the way? BETWEEN 1970 - 2001
- (f) Where were you going from/to? FROM THE FARM - WHERE I KEEP MY HORSE + BACK
- (g) For what purpose? (e.g. work, pleasure)
- (h) How many times a year? (e.g. daily, weekly, seasonal)
- (i) By what means? (e.g. on foot, horseback, motor vehicle etc)
- (j) Is, or was, the way a short cut for you? YES
- (k) If so why? IT CUTS OFF MAIN RD. + SHORTENS MY JOURNEY BY 25 MINUTES
- (l) Please show on the attached plan the route of the way you have used.
If you have only used part of the way please mark or indicate the part used.
- (m) Do you still use the way? YES
- (n) If not why not?

2. When using the path where did you live? AT CAVERSWALL & MY PRESENT ADDRESS

If at different places please provide details and years.
CAVERSWALL 1970 - 1980
PRESENT ADDRESS 1980 - 2001

3. (a) How wide is the way? APPROX 10 FEET ~~FEET~~
(b) Is it the same width throughout its length?
NO

4. If you have ridden a horse on the way
(a) Where did you keep the horse? SHEEPWASH FARM SHEEPWASH

(b) Where did you start and finish your ride?
START AT FARM - THROUGH BAKIN LANE ONTO GREENLANE & BACK
(c) Were you ever riding with the hunt when you used the way?
NO

5. (a) When using the way did you ever see any other person driving motor or horse-drawn vehicles on the way? YES/NO

(b) If so, how often and what type of vehicle were they using?
PONY & TRAP - ONCE A WEEK

(c) Have you ever driven, or been a passenger in, a motor or horse drawn vehicle on the way? *YES/NO

(d) If YES to (c),
(i) How often was this?
(ii) What type of vehicle were you in?
(iii) For what purpose was it being used?

6. (a) Has the way always been on the same route? *YES/NO

(b) If not, please describe the original route, state when the way was diverted and show details on a plan.

(c) Is the way a clearly defined track or path which a stranger to the vicinity could follow? YES!

(d) Have you always kept to the route of the way between the start and finish, or have you wandered from the route?
CANNOT WANDER - FENCE & HEDGES EITHER SIDE

7. (a) Have there, to your knowledge, ever been any stiles or gates on the way?

*YES/NO

(b) If so, please mark on the attached plan the location of the stiles or gates and state, if known, when they were erected or removed.

(c) If any gates on the way were ever locked please state, how often, and if known, by whom?

Please mark on the attached plan the locations of the locked gates.

8. (a) Have you ever known of, excluding locked gates, any other obstructions to the way?

*YES/NO

(b) If so, state (i) what type of obstruction was this?

(ii) When they were erected or removed?

(c) Please state, if known, who erected the obstructions and show the approximate position of the obstructions on the attached plan.

9. (a) Were you ever an owner or tenant of the land crossed by the way?

*YES/NO

If YES please give dates.

(b) If you were an owner or tenant did you acknowledge the route as a Public Right of Way?

*YES/NO

If YES please give dates.

(c) When you used the way were you working for any owner or tenant of the land adjoining or crossed by the way?

*YES/NO

(d) If Yes to (c),

(i) What was your employment?

(ii) Between what years were you employed?

(e) If you were employed by the owner/ tenant

(i) Did you receive any instructions from the owner/tenant as to the use of the way by the public?

*YES/NO

(ii) If so, what were your instructions?

(f) Did any relatives of yours ever work for an owner or tenant of land adjoining or crossed by the way? If so, what was their relationship to you?

*YES/NO

10. (a) Have you ever been stopped or turned back when using the way?

*YES/NO

(b) Do you know, or have you heard of, anyone else having been prevented from using the way?

*YES/NO

(c) If yes to (a) or (b), please give details.

11. (a) Were you ever told by any owner or tenant of the land crossed by the way, or by anyone in their employment, that the way was not public?

*YES/NO

(b) If so, please state (i) Who told you?

(ii) When you were told?

(iii) What were you told?

12. (a) Have you ever seen any deterrent notices such as "Private", "No Road", "No Thoroughfare" or "Trespassers will be Prosecuted", on or near the way?

*YES/NO

(b) If so, please state what the notices said and show their approximate position on the attached plan.

13. (a) Have you ever seen any notices such as "Public Path", or "footpath", or any other similar notice on or near the way?

*YES/NO

POSSIBLE SIGN ON THE A520. DIRECTING TO LANE

(b) Have you ever seen any direction signs, finger posts or other indicators on or near the way?

*YES/NO

(b) If YES to (a) or (b), please state what the notices or posts said and show their approximate position on the attached plan.

14. (a) Have you ever been given permission to use the way? (Whether or not you asked for it)

*YES/NO

(b) Have you ever asked permission to use the way?

*YES/NO

(c) If so, who gave you permission?

(d) When were you given permission?

(e) For what purpose were you given permission to use the way?

15. (a) Have you seen other people using the way?

*YES/NO

(b) How were they using the way (i.e. foot, horse)?

FOOT - HORSE - MOUNTAIN BIKE - POLY + TRAP

(c) Were they accompanying you? If so, please give details.

(i.e. companions, rambling club, family, etc.)

COMPANIONS - FAMILY

(d) If they were not accompanying you, were these people known to you?

YES

(e) How frequently did you see other people using the way?

(i.e. daily, weekly, seasonal etc.)

DAILY

(f) How many other people, approximately, did you see on these occasions?

ANYTHING UP TO APPROX 12 PEOPLE AT ANY ONE TIME

(g) Please give any further details of other people's use of the way which you feel may be important.

SAFETY REASONS - IT KEEPS HORSE OWNERS + RIDERS SAFE FROM TRAFFIC ON THE A520

16. Have you ever been charged a monetary sum for using the path?
If so, by whom?

*YES/NO

17. (a) Do you have any documentary evidence about the way?

*YES/NO

(b) If so, in what form is this?

(i.e. maps, photos, etc. please attach a copy if possible)

MAPS

(c) Would you be willing to make the original document available if necessary?

*YES/NO

18. Can you give any further information about the way (continue on a separate sheet of paper if necessary).

THE LANE IN QUESTION HAS BEEN USED TO MY KNOWLEDGE BY MYSELF AND FAMILY FOR AT LEAST 30 YEARS PLUS.

19. Would you be prepared to give evidence of your use of the way at a public inquiry or in a court of law, if necessary?

YES NO

Please note that this form will be open to members of the public including affected owners or occupiers of the land crossed by the way.

I certify that, to the best of my knowledge and belief, the information I have given in this statement is true.

Signature *K.J. Wainwright*

Person taking this statement (if applicable).....

Date *25-02-01*

CAVERS WALL AND WERRINGTON CP

DILHORNE CP



